Lexington Road Corridor - *Baxter Ave to Grinstead Dr*

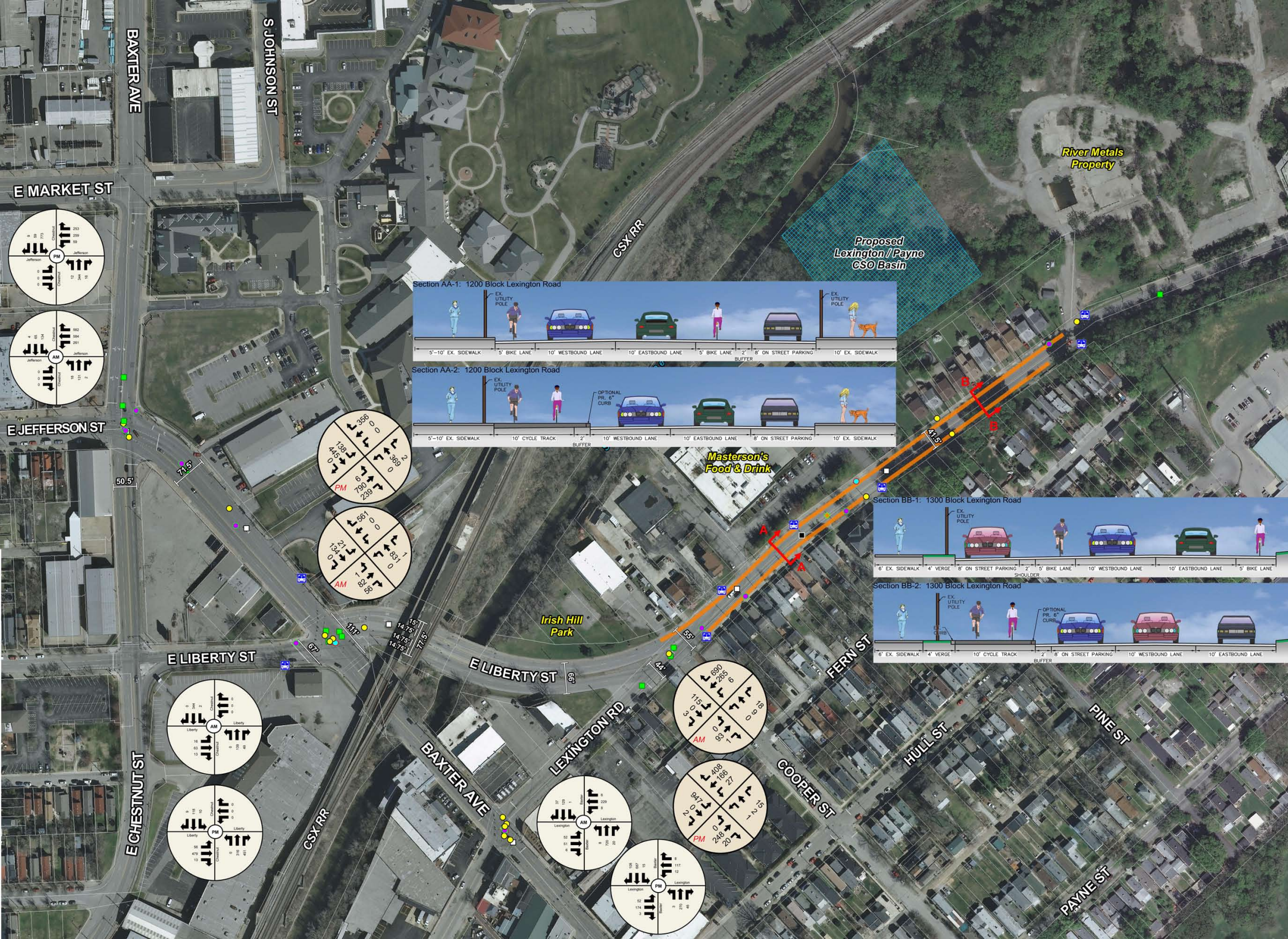
BAXTER AVE
S JOHNSON ST
E MARKET ST
CSX RR
River Metals Property
Proposed Lexington / Payne CSO Basin
Chestnut
Jefferson
PM
773
59
9
253
259
59
0
0
0
12
344
16
AM
134
65
4
582
584
261
0
0
0
18
131
2
E JEFFERSON ST
50.5'
71.5'
Section AA-1: 1200 Block Lexington Road
EX. UTILITY POLE
5'–10' EX. SIDEWALK
5' BIKE LANE
10' WESTBOUND LANE
10' EASTBOUND LANE
5' BIKE LANE
2' BUFFER
8' ON STREET PARKING
10' EX. SIDEWALK
Section AA-2: 1200 Block Lexington Road
EX. UTILITY POLE
OPTIONAL PR. 6" CURB
5'–10' EX. SIDEWALK
10' CYCLE TRACK
2' BUFFER
10' WESTBOUND LANE
10' EASTBOUND LANE
8' ON STREET PARKING
10' EX. SIDEWALK
356
0
0
138
445
0
2
369
0
6
790
239
PM
561
0
0
21
134
0
1
831
0
1
82
56
AM
Masterson's Food & Drink
B
B
41.5'
A
A
Section BB-1: 1300 Block Lexington Road
EX. UTILITY POLE
6' EX. SIDEWALK
4' VERGE
8' ON STREET PARKING
2' SHOULDER
5' BIKE LANE
10' WESTBOUND LANE
10' EASTBOUND LANE
5' BIKE LANE
Section BB-2: 1300 Block Lexington Road
EX. UTILITY POLE
EX. CURB
OPTIONAL PR. 6" CURB
6' EX. SIDEWALK
4' VERGE
10' CYCLE TRACK
2' BUFFER
8' ON STREET PARKING
10' WESTBOUND LANE
10' EASTBOUND LANE
Irish Hill Park
111'
67'
15'
14.75'
14.75'
14.75'
77.5'
E LIBERTY ST
E LIBERTY ST
66'
55'
44'
Liberty
Chestnut
AM
2
344
0
0
0
0
16
63
13
0
139
49
PM
10
118
9
0
0
0
56
479
13
0
316
451
E CHESTNUT ST
CSX RR
BAXTER AVE
LEXINGTON RD
FERN ST
COOPER ST
HULL ST
PINE ST
PAYNE ST
890
265
6
115
0
3
18
9
0
0
93
1
AM
408
166
27
947
0
2
15
2
1
0
248
20
PM
Baxter
Lexington
AM
1
129
37
6
229
8
52
51
6
8
720
20
PM
15
687
108
8
117
12
52
174
3
3
270
46

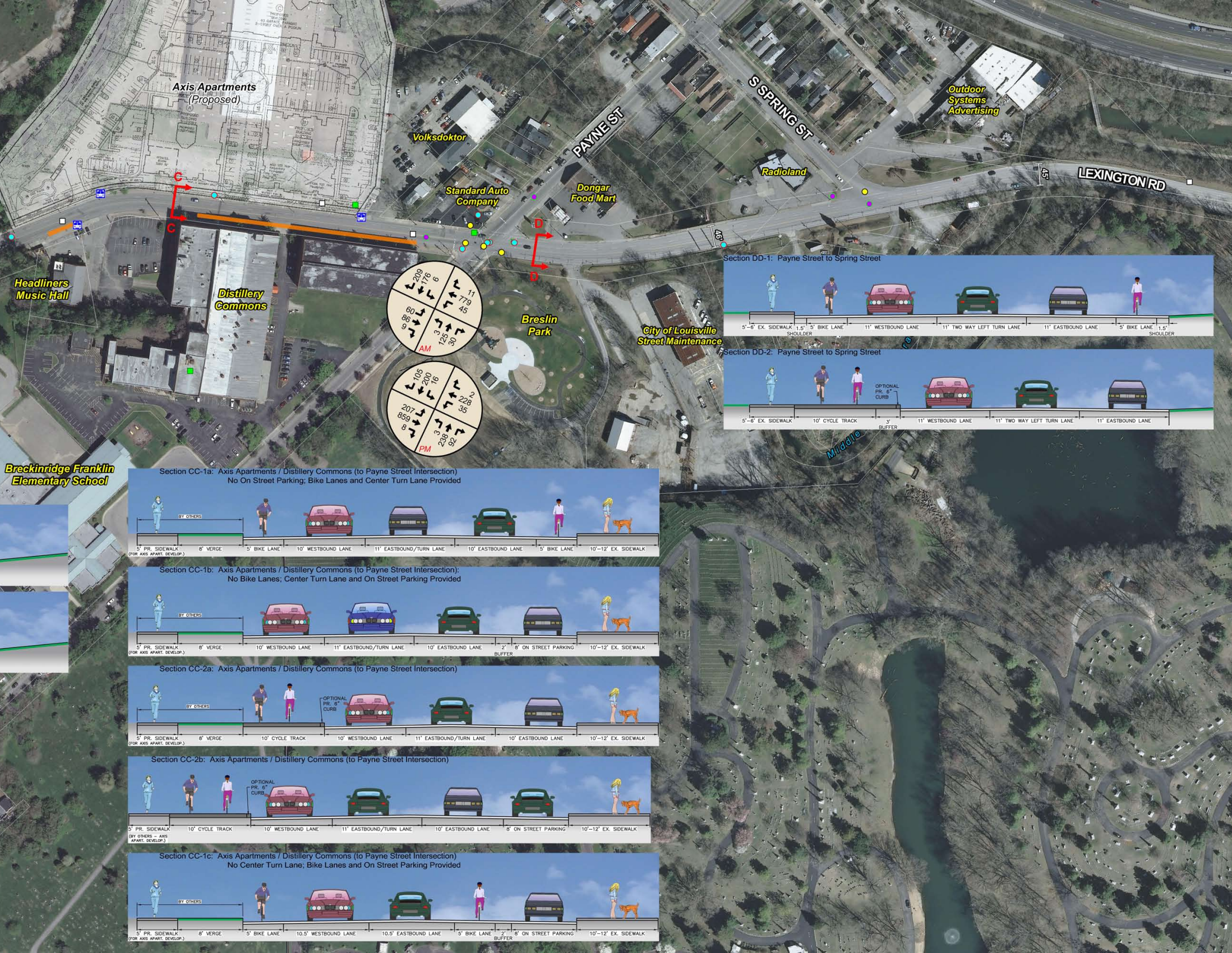
Axis Apartments
(Proposed)
Volksdoktor
PAYNE ST
S SPRING ST
Outdoor
Systems
Advertising
Radioland
LEXINGTON RD
45'
46'
Standard Auto
Company
Dongar
Food Mart
C
C
D
D
Headliners
Music Hall
Distillery
Commons
Breslin
Park
City of Louisville
Street Maintenance
Breckinridge Franklin
Elementary School
Middle
209
176
6
11
779
45
60
86
9
3
125
30
AM
105
200
16
2
228
35
207
859
8
3
238
92
PM

Section DD-1: Payne Street to Spring Street

5'–6' EX. SIDEWALK
1.5'
SHOULDER
5' BIKE LANE
11' WESTBOUND LANE
11' TWO WAY LEFT TURN LANE
11' EASTBOUND LANE
5' BIKE LANE
1.5'
SHOULDER

Section DD-2: Payne Street to Spring Street

OPTIONAL
PR. 6"
CURB
5'–6' EX. SIDEWALK
10' CYCLE TRACK
3'
BUFFER
11' WESTBOUND LANE
11' TWO WAY LEFT TURN LANE
11' EASTBOUND LANE

Section CC-1a: Axis Apartments / Distillery Commons (to Payne Street Intersection)
No On Street Parking; Bike Lanes and Center Turn Lane Provided

BY OTHERS
5' PR. SIDEWALK
(FOR AXIS APART. DEVELOP.)
8' VERGE
5' BIKE LANE
10' WESTBOUND LANE
11' EASTBOUND/TURN LANE
10' EASTBOUND LANE
5' BIKE LANE
10'–12' EX. SIDEWALK

Section CC-1b: Axis Apartments / Distillery Commons (to Payne Street Intersection):
No Bike Lanes; Center Turn Lane and On Street Parking Provided

BY OTHERS
5' PR. SIDEWALK
(FOR AXIS APART. DEVELOP.)
8' VERGE
10' WESTBOUND LANE
11' EASTBOUND/TURN LANE
10' EASTBOUND LANE
2'
BUFFER
8' ON STREET PARKING
10'–12' EX. SIDEWALK

Section CC-2a: Axis Apartments / Distillery Commons (to Payne Street Intersection)

BY OTHERS
OPTIONAL
PR. 6"
CURB
5' PR. SIDEWALK
(FOR AXIS APART. DEVELOP.)
8' VERGE
10' CYCLE TRACK
10' WESTBOUND LANE
11' EASTBOUND/TURN LANE
10' EASTBOUND LANE
10'–12' EX. SIDEWALK

Section CC-2b: Axis Apartments / Distillery Commons (to Payne Street Intersection)

OPTIONAL
PR. 6"
CURB
5' PR. SIDEWALK
(BY OTHERS – AXIS
APART. DEVELOP.)
10' CYCLE TRACK
10' WESTBOUND LANE
11' EASTBOUND/TURN LANE
10' EASTBOUND LANE
8' ON STREET PARKING
10'–12' EX. SIDEWALK

Section CC-1c: Axis Apartments / Distillery Commons (to Payne Street Intersection)
No Center Turn Lane; Bike Lanes and On Street Parking Provided

BY OTHERS
5' PR. SIDEWALK
(FOR AXIS APART. DEVELOP.)
8' VERGE
5' BIKE LANE
10.5' WESTBOUND LANE
10.5' EASTBOUND LANE
5' BIKE LANE
2'
BUFFER
8' ON STREET PARKING
10'–12' EX. SIDEWALK

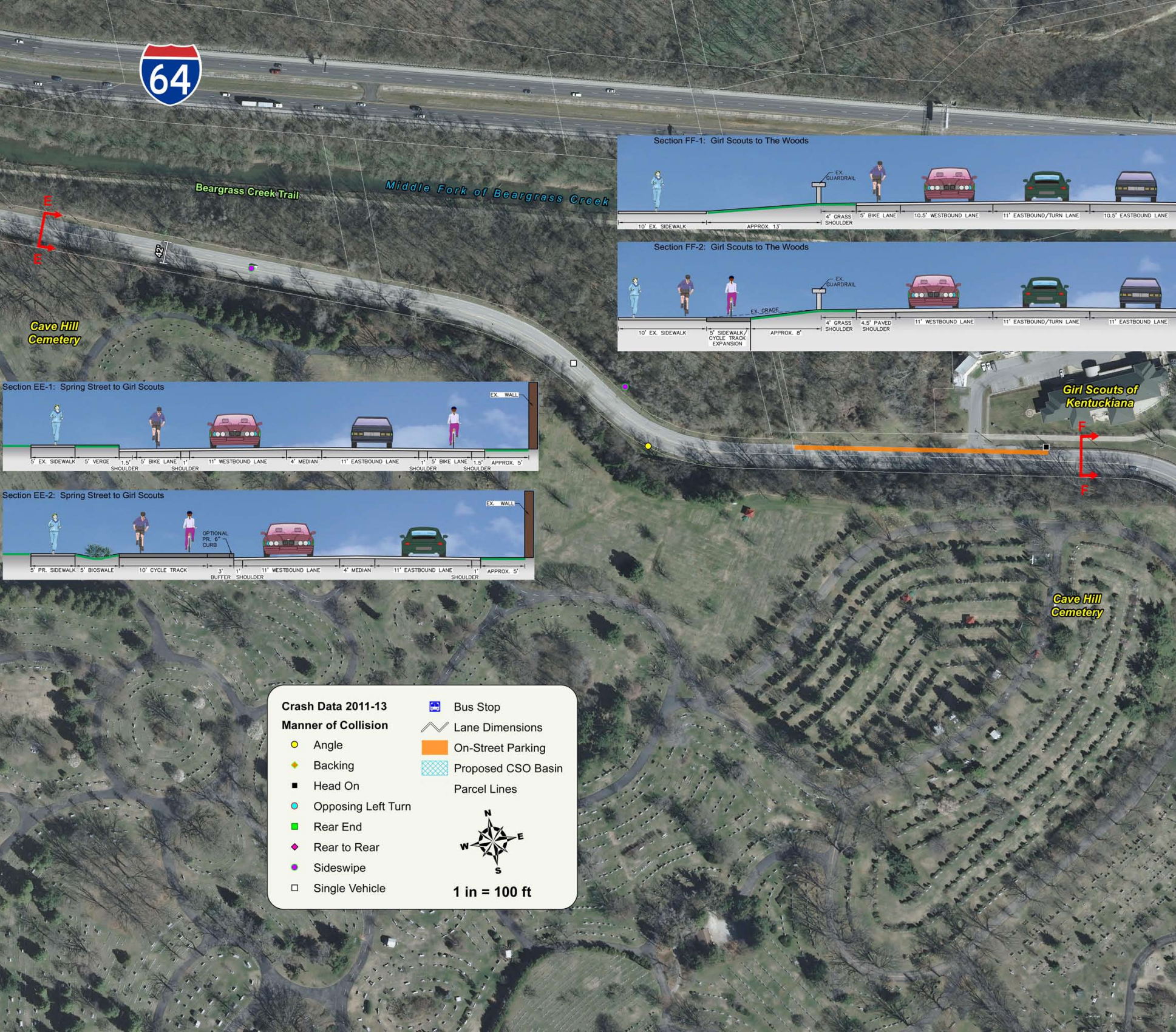
64
Beargrass Creek Trail
Middle Fork of Beargrass Creek
E
E
42'
Cave Hill Cemetery
Section FF-1: Girl Scouts to The Woods
EX. GUARDRAIL
10' EX. SIDEWALK
APPROX. 13'
4' GRASS SHOULDER
5' BIKE LANE
10.5' WESTBOUND LANE
11' EASTBOUND/TURN LANE
10.5' EASTBOUND LANE
Section FF-2: Girl Scouts to The Woods
EX. GUARDRAIL
EX. GRADE
10' EX. SIDEWALK
5' SIDEWALK/ CYCLE TRACK EXPANSION
APPROX. 8'
4' GRASS SHOULDER
4.5' PAVED SHOULDER
11' WESTBOUND LANE
11' EASTBOUND/TURN LANE
11' EASTBOUND LANE
Section EE-1: Spring Street to Girl Scouts
EX. WALL
5' EX. SIDEWALK
5' VERGE
1.5' SHOULDER
5' BIKE LANE
1' SHOULDER
11' WESTBOUND LANE
4' MEDIAN
11' EASTBOUND LANE
1' SHOULDER
5' BIKE LANE
1.5' SHOULDER
APPROX. 5'
Section EE-2: Spring Street to Girl Scouts
EX. WALL
OPTIONAL PR. 6" CURB
5' PR. SIDEWALK
5' BIOSWALE
10' CYCLE TRACK
3' BUFFER
1' SHOULDER
11' WESTBOUND LANE
4' MEDIAN
11' EASTBOUND LANE
1' SHOULDER
APPROX. 5'
Girl Scouts of Kentuckiana
F
F
Cave Hill Cemetery
Crash Data 2011-13
Manner of Collision
Angle
Backing
Head On
Opposing Left Turn
Rear End
Rear to Rear
Sideswipe
Single Vehicle
Bus Stop
Lane Dimensions
On-Street Parking
Proposed CSO Basin
Parcel Lines
N
E
S
W
1 in = 100 ft

Lexington Road Corridor - *Baxter Ave to Grinstead Dr*

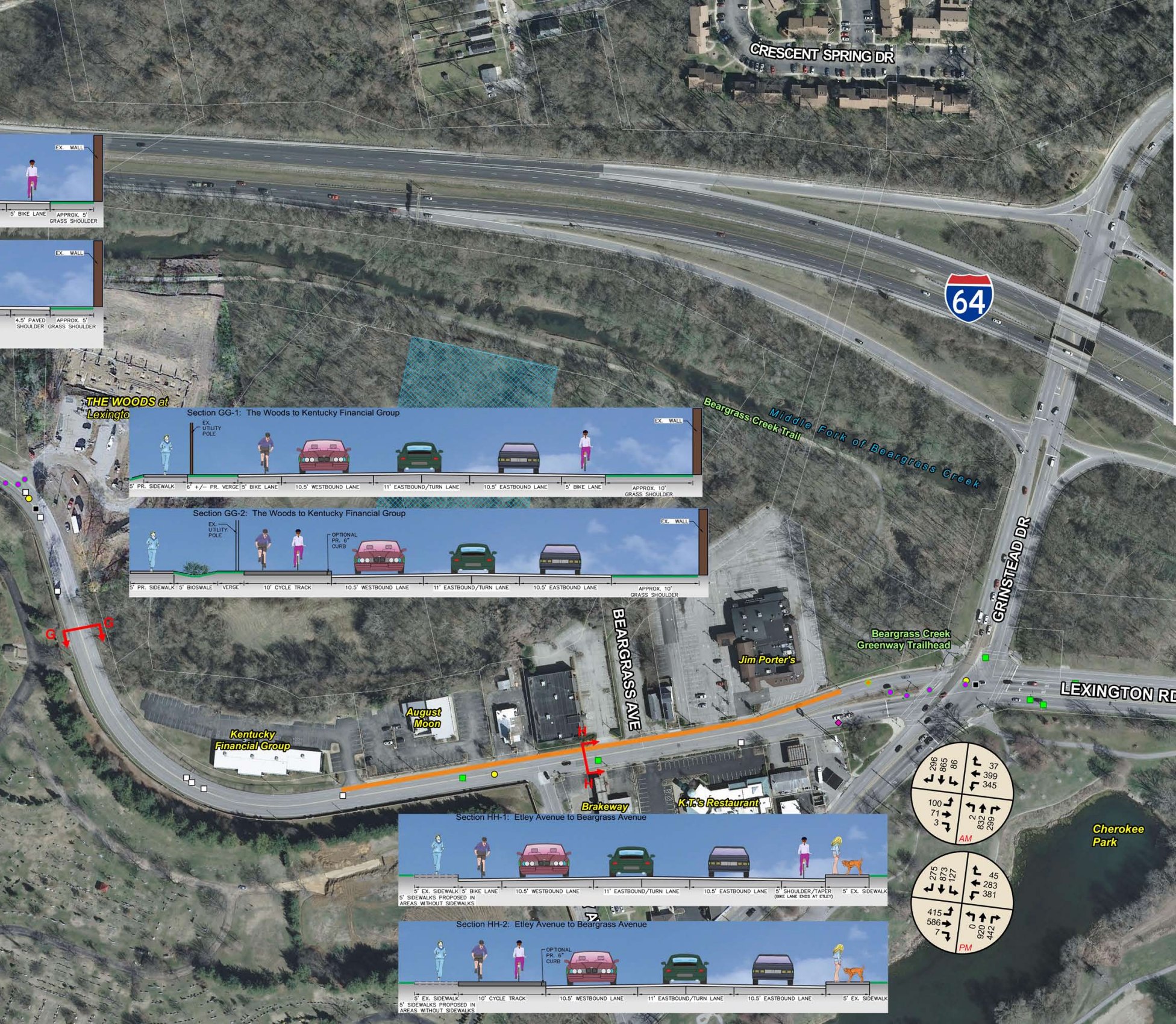
CRESCENT SPRING DR
64
EX. WALL
5' BIKE LANE
APPROX. 5' GRASS SHOULDER
EX. WALL
4.5' PAVED SHOULDER
APPROX. 5' GRASS SHOULDER
THE WOODS at Lexingto
Beargrass Creek Trail
Middle Fork of Beargrass Creek
Section GG-1: The Woods to Kentucky Financial Group
EX. UTILITY POLE
EX. WALL
5' PR. SIDEWALK
6' +/− PR. VERGE
5' BIKE LANE
10.5' WESTBOUND LANE
11' EASTBOUND/TURN LANE
10.5' EASTBOUND LANE
5' BIKE LANE
APPROX. 10' GRASS SHOULDER
Section GG-2: The Woods to Kentucky Financial Group
EX. UTILITY POLE
OPTIONAL PR. 6" CURB
EX. WALL
5' PR. SIDEWALK
5' BIOSWALE
VERGE
10' CYCLE TRACK
10.5' WESTBOUND LANE
11' EASTBOUND/TURN LANE
10.5' EASTBOUND LANE
APPROX. 10' GRASS SHOULDER
GRINSTEAD DR
BEARGRASS AVE
Jim Porter's
Beargrass Creek Greenway Trailhead
LEXINGTON RD
G
G
Kentucky Financial Group
August Moon
H
H
Brakeway
K.T.'s Restaurant
Cherokee Park
296 865 86
37 399 345
100 71 3
2 832 299
AM
275 873 127
45 283 381
415 586 7
0 920 442
PM
Section HH-1: Etley Avenue to Beargrass Avenue
5' EX. SIDEWALK
5' SIDEWALKS PROPOSED IN AREAS WITHOUT SIDEWALKS
5' BIKE LANE
10.5' WESTBOUND LANE
11' EASTBOUND/TURN LANE
10.5' EASTBOUND LANE
5' SHOULDER/TAPER (BIKE LANE ENDS AT ETLEY)
5' EX. SIDEWALK
Section HH-2: Etley Avenue to Beargrass Avenue
OPTIONAL PR. 6" CURB
5' EX. SIDEWALK
5' SIDEWALKS PROPOSED IN AREAS WITHOUT SIDEWALKS
10' CYCLE TRACK
10.5' WESTBOUND LANE
11' EASTBOUND/TURN LANE
10.5' EASTBOUND LANE
5' EX. SIDEWALK