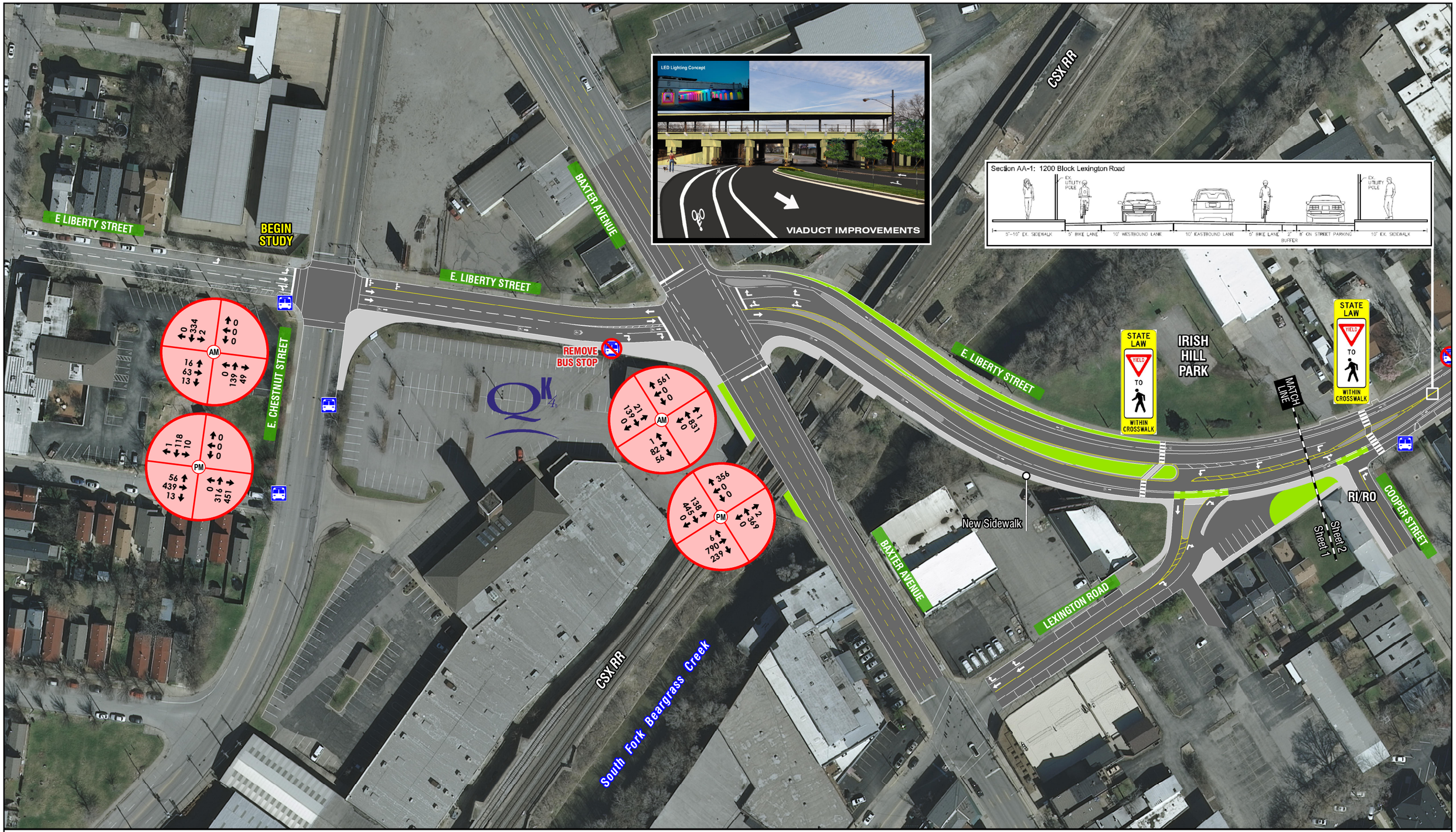

16 June 2015 - HP

Louisville

0 50 100 200 Ft

Scale: 1" = 100'

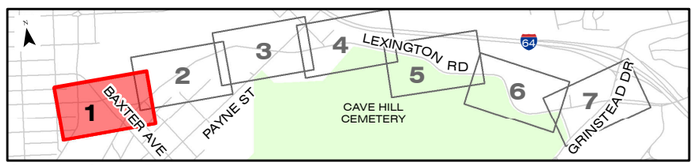

Corridor Sheet Reference

Bus Stop
Bike Box/ Greenspace
Sidewalk
Median
Pavement

Bike Lanes Option - Sheet 1

Lexington Road Corridor Study

Louisville, Kentucky

Conceptual until final design

16 June 2015 - HP

Louisville

N
W E
S

0 50 100 200 Ft

Scale: 1" = 100'

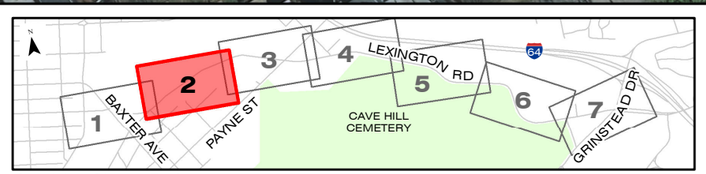

Corridor Sheet Reference

- Bus Stop
- Existing Drainage Issue
- Bike Box/Greenspace
- Sidewalk
- Median
- Pavement

Bike Lanes Option - Sheet 2

Lexington Road Corridor Study

Louisville, Kentucky

Conceptual until final design

AXIS APARTMENTS
(Proposed)

PROPOSED BUILDING 5-STORY
PROPOSED COURTYARD
FITNESS ROOM 3200 SF
DOG PARK
New Sidewalks and On-street Parking
Remove Restricted On-Street Parking
MATCH LINE
Sheet 2
Sheet 3
LEXINGTON ROAD
HEADLINERS MUSIC HALL
DISTILLERY COMMONS
10,600 ADT
IMPORTDOKTOR
SCHOTT AUTO SALES
PAYNE STREET
7,200 ADT
DONGAR FOOD MART
Middle Fork Beargrass Creek
8,700 ADT
5,300 ADT
AM
PM
BRESLIN PARK
CITY OF LOUISVILLE STREET MAINTENANCE
Sheet 4

Section CC-1a: Axis Apartments / Distillery Commons (to Payne Street Intersection)

5' PR. SIDEWALK (FOR AXIS APART. DEVELOP.) | 8' PARKING | 5' BIKE LANE | 10' WESTBOUND LANE | 11' TWO-WAY TURN LANE | 10' EASTBOUND LANE | 5' BIKE LANE | 10'-12' EX. SIDEWALK

0 50 100 200 Ft
Scale: 1" = 100'

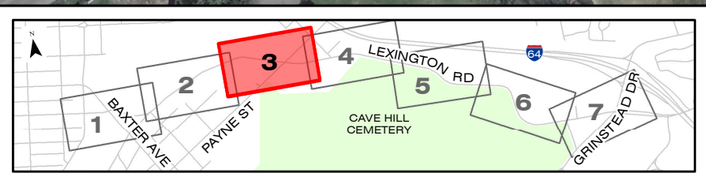

Corridor Sheet Reference

Bus Stop
Bike Box/ Greenspace
Sidewalk
Median
Pavement

Bike Lanes Option - Sheet 3
Lexington Road Corridor Study
Louisville, Kentucky
Conceptual until final design

16 June 2015 - HP

SPRING STREET

OUTDOOR SYSTEMS ADVERTISING

RADIOLAND

MATCH LINE

Sheet 4
Sheet 3

LEXINGTON ROAD

8,700 ADT

8,900 ADT

New Sidewalks

INTERSTATE 64

Middle Fork Beargrass Creek

Beargrass Creek Trail

Fix Drainage Problem

CAVE HILL CEMETERY

MATCH LINE

LEXINGTON ROAD

Sheet 4
Sheet 5

CAVE HILL CEMETERY

Fix Drainage Problem

Section EE-1: Spring Street to Girl Scouts

EX. WALL

5' EX. SIDEWALK | 5' VERGE | 1.5' SHOULDER | 5' BIKE LANE | 1' SHOULDER | 11' WESTBOUND LANE | 4' MEDIAN | 11' EASTBOUND LANE | 1' SHOULDER | 5' BIKE LANE | 1.5' SHOULDER | APPROX. 5'

16 June 2015 - HP

Louisville METRO

N
W E
S

0 50 100 200 Ft

Scale: 1" = 100'

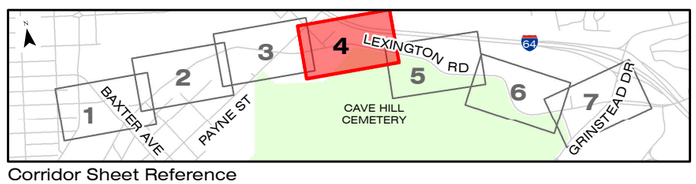

Corridor Sheet Reference

- Bus Stop
- Existing Drainage Issue
- Bike Box/Greenspace
- Sidewalk
- Median
- Pavement

Bike Lanes Option - Sheet 4

Lexington Road Corridor Study

Louisville, Kentucky

Conceptual until final design

16 June 2015 - HP

Louisville

N W E S

0 50 100 200 Ft

Scale: 1" = 100'

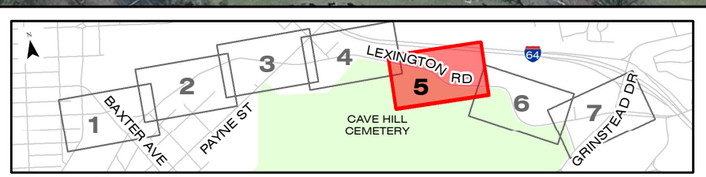

Corridor Sheet Reference

- Existing Drainage Issue
- Bike Box/ Greenspace
- Sidewalk
- Median
- Pavement

Bike Lanes Option - Sheet 5

Lexington Road Corridor Study

Louisville, Kentucky

Conceptual until final design

WAGGIN' TAILS KENNELS

GIRL SCOUTS OF KENTUCKIANA

3-STORY/72 UNIT APARTMENT BUILDING

PROPOSED GRINSTEAD/I-64 CSO BASIN

Remove Restricted On-Street Parking

MATCH LINE

LEXINGTON ROAD

THE WOODS at Lexington Rd

Sheet 6
Sheet 5

CAVE HILL CEMETERY

AUGUST MOON

GAME

MATCH LINE

Remove Restricted On-Street Parking

New Sidewalks

KENTUCKY FINANCIAL GROUP

LEXINGTON ROAD

Sheet 7
Sheet 6

CAVE HILL CEMETERY

Section FF-1: Girl Scouts to The Woods

EX. GUARDRAIL

EX. WALL

10' EX. SIDEWALK

APPROX. 13'

4' GRASS SHOULDER

5' BIKE LANE

10.5' WESTBOUND LANE

11' TWO-WAY TURN LANE

10.5' EASTBOUND LANE

5' BIKE LANE

APPROX. 5' GRASS SHOULDER

16 June 2015 - HP

Louisville METRO

0 50 100 200 Ft

Scale: 1" = 100'

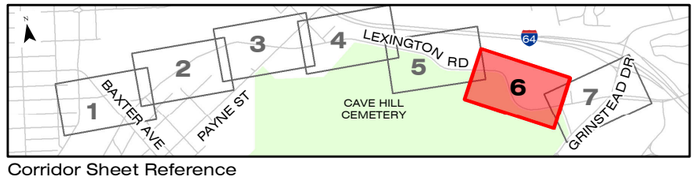

Corridor Sheet Reference

- Bike Box/Greenspace
- Sidewalk
- Median
- Pavement

Bike Lanes Option - Sheet 6

Lexington Road Corridor Study

Louisville, Kentucky

Conceptual until final design

16 June 2015 - HP

Louisville

0 50 100 200 Ft

Scale: 1" = 100'

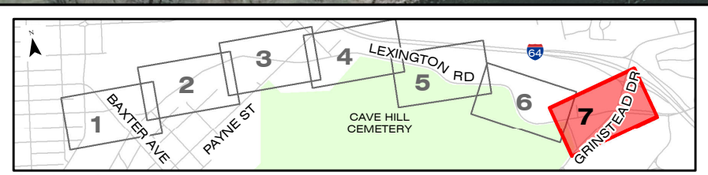

Corridor Sheet Reference

- Existing Drainage Issue
- Bike Box/ Greenspace
- Sidewalk
- Median
- Pavement

Bike Lanes Option - Sheet 7

Lexington Road Corridor Study

Louisville, Kentucky

Conceptual until final design

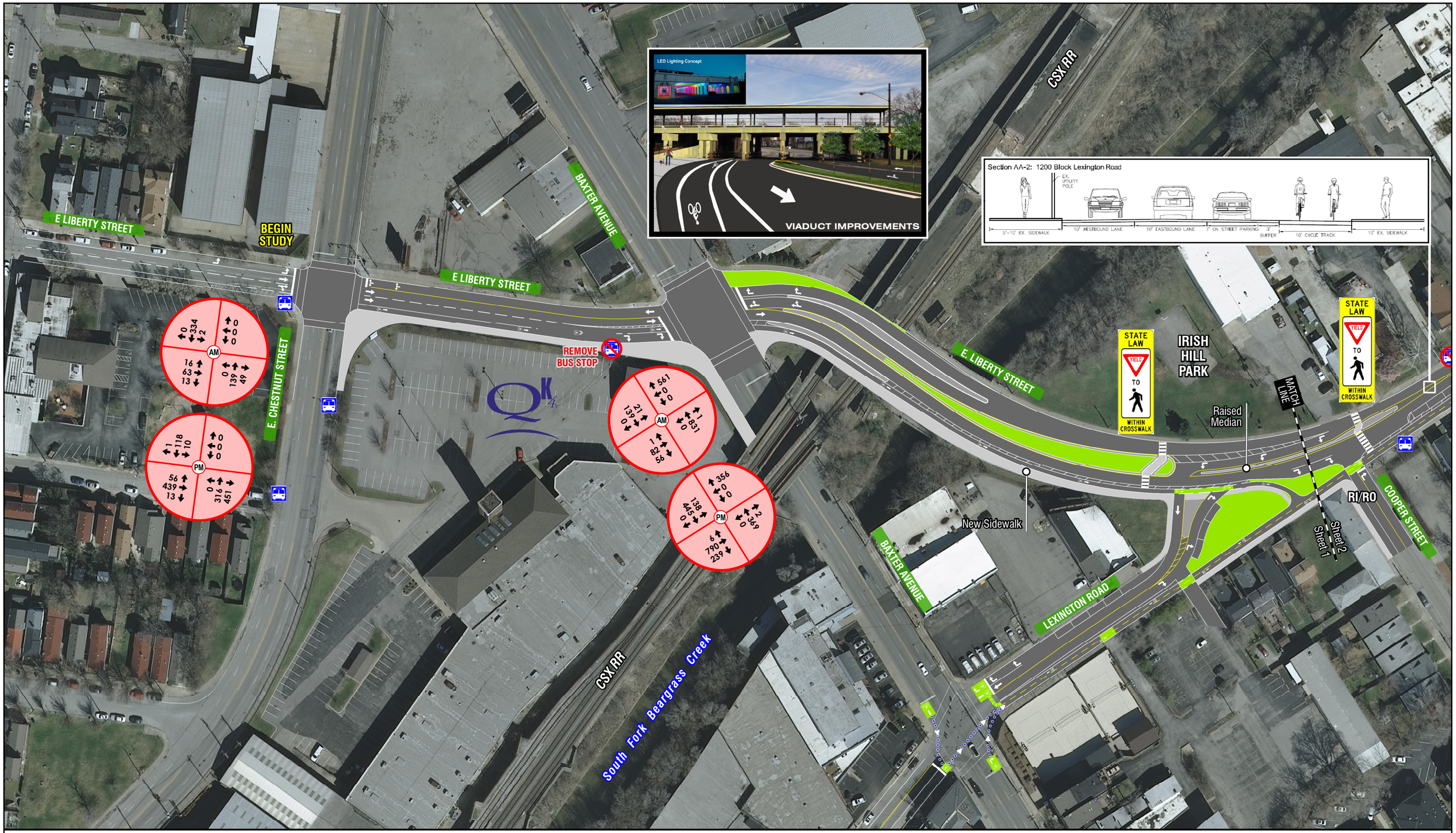

16 June 2015 - HP

0 50 100 200 Ft

Scale: 1" = 100'

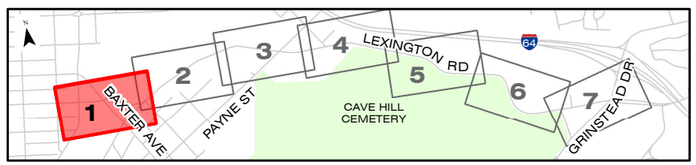

Corridor Sheet Reference

Bus Stop
Bike Box/ Greenspace
Sidewalk
Median
Pavement

Cycle Track Option - Sheet 1

Lexington Road Corridor Study

Louisville, Kentucky

Conceptual until final design

16 June 2015 - HP

0 50 100 200 Ft

Scale: 1" = 100'

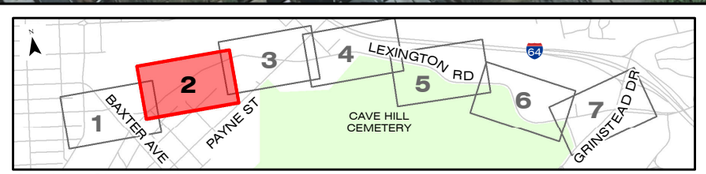

Corridor Sheet Reference

- Bus Stop
- Existing Drainage Issue
- Bike Box/Greenspace
- Sidewalk
- Median
- Pavement

Cycle Track Option - Sheet 2

Lexington Road Corridor Study

Louisville, Kentucky

Conceptual until final design

AXIS APARTMENTS
(Proposed)

PROPOSED BUILDING 5-STORY
PROPOSED COURTYARD
FITNESS ROOM 3200 SF
DOG PARK
New Sidewalks and On-street Parking
MSD 100 Year Regulatory Floodplain Zone "AE"
FEMA 100 Year Floodplain

MATCH LINE
Sheet 2
Sheet 3

LEXINGTON ROAD
HEADLINERS MUSIC HALL
Remove Restricted On-Street Parking
DISTILLERY COMMONS
10,600 ADT
IMPORTDOKTOR
SCHOTT AUTO SALES
PAYNE STREET
7,200 ADT
DONGAR FOOD MART
Middle Fork Beargrass Creek
8,700 ADT
5,300 ADT
BRESLIN PARK
CITY OF LOUISVILLE STREET MAINTENANCE
Sheet 4
Sheet 3

AM: 209 176 6 / 11 779 45 / 60 86 9 / 3 125 30
PM: 105 200 16 / 2 228 35 / 207 859 8 / 3 238 92

Section CC-2a: Axis Apartments / Distillery Commons (to Payne Street Intersection)

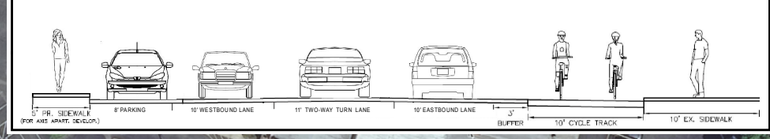

16 June 2015 - HP

Louisville

N W E S

0 50 100 200 Ft
Scale: 1" = 100'

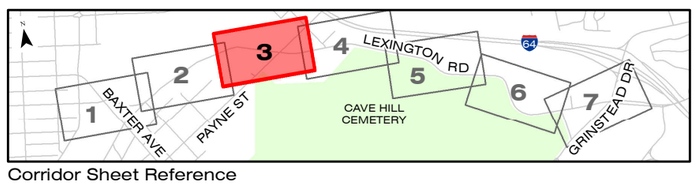

Corridor Sheet Reference

Bus Stop
Bike Box/ Greenspace
Sidewalk
Median
Pavement

Cycle Track Option - Sheet 3
Lexington Road Corridor Study
Louisville, Kentucky
Conceptual until final design

INTERSTATE 64

SPRING STREET

OUTDOOR SYSTEMS ADVERTISING

RADIOLAND

MATCH LINE

LEXINGTON ROAD

New Sidewalks

8,700 ADT

8,900 ADT

Middle Fork Beargrass Creek

Beargrass Creek Trail

Fix Drainage Problem

CAVE HILL CEMETERY

Sheet 4

Sheet 3

Sheet 5

Section EE-2: Spring Street to Girl Scouts

EX. WALL

5' PR. SIDEWALK | 5' +/- BIOSWALE | 10' WESTBOUND LANE | 4' MEDIAN | 10' EASTBOUND LANE | 5' BUFFER | 10' CYCLE TRACK | APPROX. 5'

Rendering of Cycle Track Concept

16 June 2015 - HP

Louisville

0 50 100 200 Ft

Scale: 1" = 100'

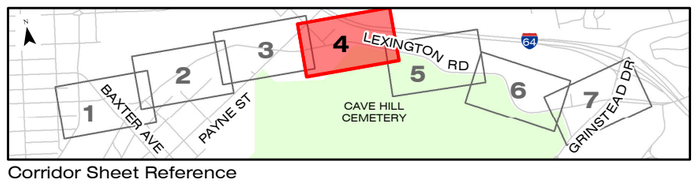

Corridor Sheet Reference

- Bus Stop
- Existing Drainage Issue
- Bike Box/Greenspace
- Sidewalk
- Median
- Pavement

Cycle Track Option - Sheet 4

Lexington Road Corridor Study

Louisville, Kentucky

Conceptual until final design

MATCH LINE

LEXINGTON ROAD

Sheet 4
Sheet 5

Middle Fork Beargrass Creek

INTERSTATE 64

Beargrass Creek Trail

New Sidewalks

Fix Drainage Problem

CAVE HILL CEMETERY

WAGGIN' TAILS KENNELS

Remove Restricted On-Street Parking

NEW TARC STOP

MATCH LINE

Fix Drainage Problem

LEXINGTON ROAD

Fix Drainage Problem

CAVE HILL CEMETERY

Sheet 5
Sheet 6

Section EE-2: Spring Street to Girl Scouts

EX. WALL

5' PR. SIDEWALK | 5' +/- BIOSWALE | 10' WESTBOUND LANE | 4' MEDIAN | 10' EASTBOUND LANE | 6' BUFFER | 10' CYCLE TRACK | APPROX. 5'

16 June 2015 - HP

0 50 100 200 Ft

Scale: 1" = 100'

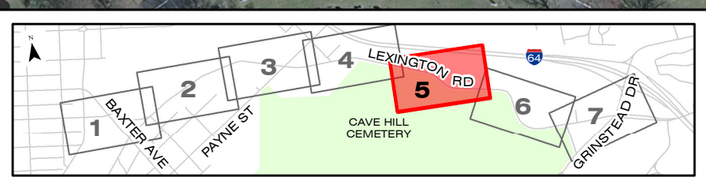

Corridor Sheet Reference

- Bus Stop
- Existing Drainage Issue
- Bike Box/Greenspace
- Sidewalk
- Median
- Pavement

Cycle Track Option - Sheet 5

Lexington Road Corridor Study

Louisville, Kentucky

Conceptual until final design

WAGGIN' TAILS KENNELS

GIRL SCOUTS OF KENTUCKIANA

3-STORY/72 UNIT APARTMENT BUILDING

PROPOSED GRINSTEAD/I-64 CSO BASIN

Remove Restricted On-Street Parking

MATCH LINE

LEXINGTON ROAD

THE WOODS at Lexington Rd

Sheet 6
Sheet 5

CAVE HILL CEMETERY

Section FF-2: Girl Scouts to The Woods

EX. GUARDRAIL

EX. WALL

10' EX. SIDEWALK

10' WESTBOUND LANE

10.5' TWO WAY TURN LANE

10' EASTBOUND LANE

2' BUFFER

10' CYCLE TRACK

APPROX. 10' GRASS SHOULDER

New Sidewalks

KENTUCKY FINANCIAL GROUP

AUGUST MOON

GAME

Remove Restricted On-Street Parking

MATCH LINE

LEXINGTON ROAD

Sheet 7
Sheet 6

CAVE HILL CEMETERY

16 June 2015 - HP

Louisville METRO

0 50 100 200 Ft

Scale: 1" = 100'

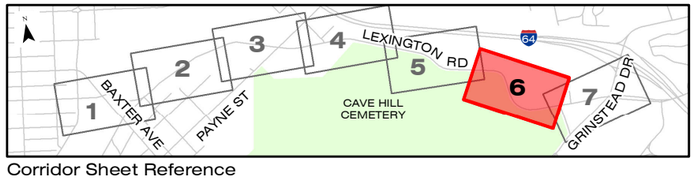

Corridor Sheet Reference

- Bike Box/Greenspace
- Sidewalk
- Median
- Pavement

Cycle Track Option - Sheet 6

Lexington Road Corridor Study

Louisville, Kentucky

Conceptual until final design

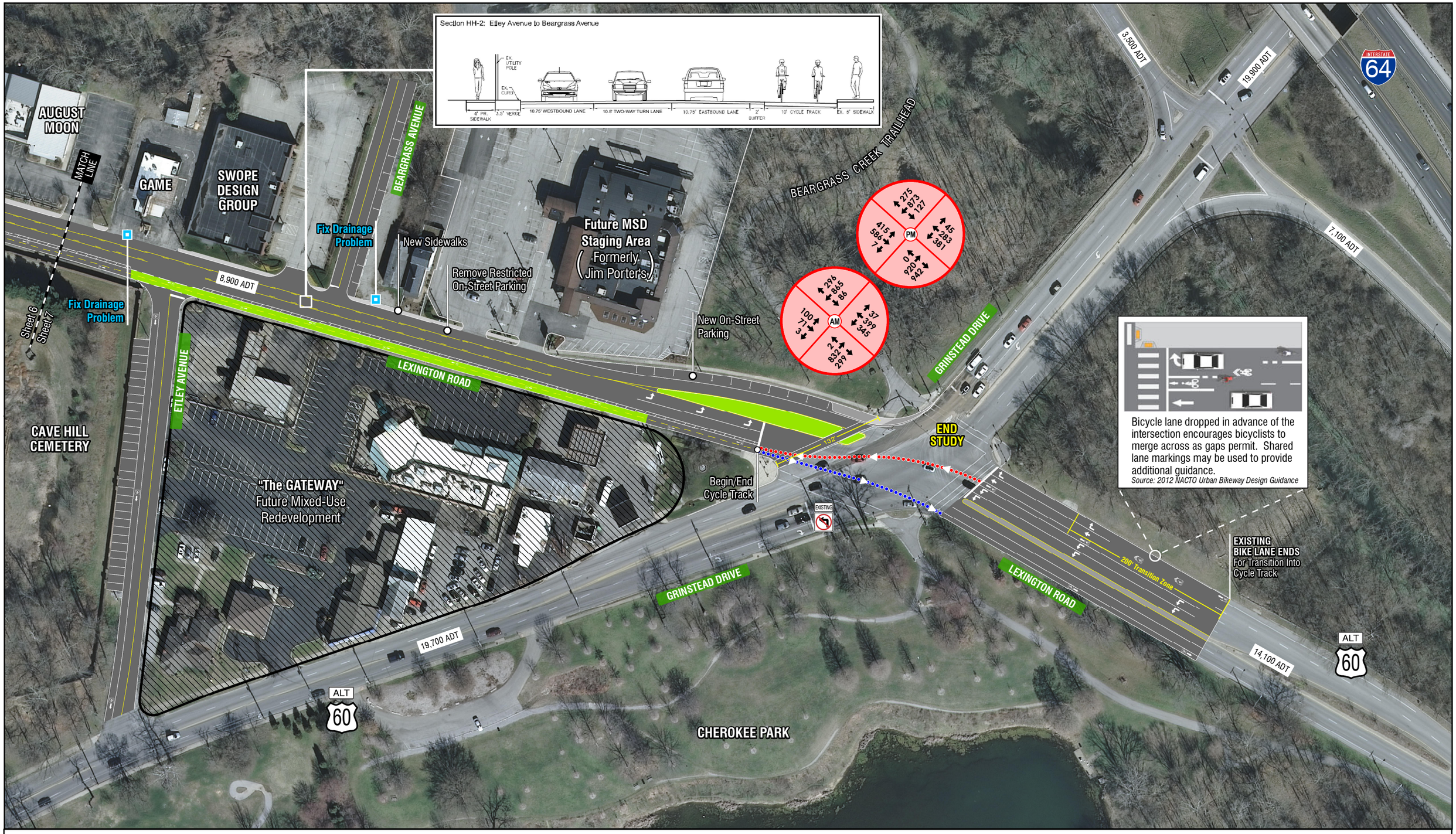

16 June 2015 - HP

Louisville

0 50 100 200 Ft

Scale: 1" = 100'

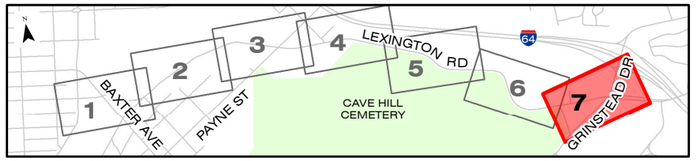

Corridor Sheet Reference

- Existing Drainage Issue
- Bike Box/ Greenspace
- Sidewalk
- Median
- Pavement

Cycle Track Option - Sheet 7

Lexington Road Corridor Study

Louisville, Kentucky

Conceptual until final design